

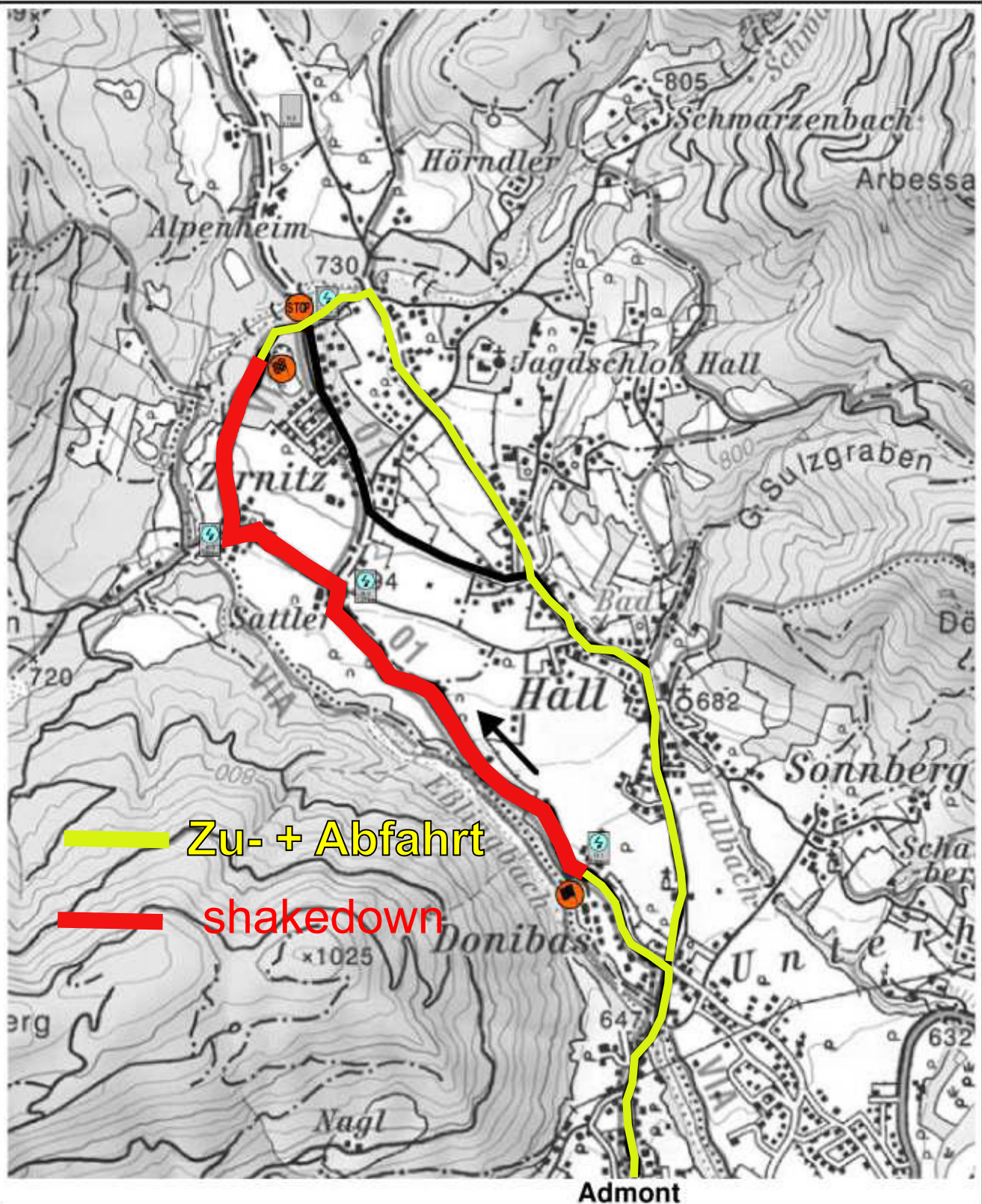
Shakedown: Hall

Länge: 2,21 km, 88% Asphalt, 12% Schotter

Start: 47°35,780' N; 14°27,360' O


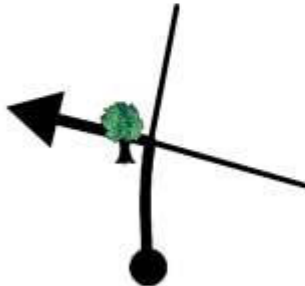


Stop: 47°36,710' N; 14°26,660' O

RALLYENOTRUF: +43/676/532 51 58



Zeichenerklärung / Legend

- | | | | |
|------------------------------|----------------------------------------|--------------------------------------------|----------------------------------------|
| Zeitkontrolle / Time Control | Funkposten / Radio | AP Adon Point | Sonderprüfung / Special Stage |
| SP / SS Start | Emergency Point - First Aid | ausagen, Teilnehmer / only for competitors | Etappe / Liaison |
| SP Ziel / SS Finish | Feuerwehr / Fire Brigade | EXIT Notausfahrt / Emergency Exit | Alternativ Route / Alternative Liaison |
| SP Stop / SS Stop | Rettung & Notarzt / Ambulance & Doctor | Ordner | |
- 0 500m 1000m 1500m 2000m

Section 0		Admont		SP/SS/PS - Shakedown		
Distance		01,74 km	Time	min	Speed	km/h
TOTAL	PARTIAL	RICHTUNG / DIRECTION		INFORMATION		KM TO ZK/TC/CO
00,00	00,00	01		HALL		01,74
01,34	01,34	02				00,40
01,74	00,40	03				00,00
	00,04	01		Shakedown		

Section 0	SP/SS/PS - Shakedown		Admont		
	Distance	06,47 km	Time	min	Speed
Distance		RICHTUNG / DIRECTION	INFORMATION	KM TO ZK/TC/CO	
TOTAL	PARTIAL				
00,00	00,00	01 	Shakedown 1	06,47	
01,21	01,21	02 	2	05,26	
01,60	00,39	03 	3	04,87	
01,71	00,11	04 	Gravel 	04,76	
02,21	00,50	05 	Shakedown Schotter 	04,26	
02,38	00,17	06 	Shakedown Schotter 	04,09	

Shakedown